








## Autumn 1 - Geography - Local community

Knowledge <i>I know...</i>	Skills <i>I can...</i>	Links back to <i>I remember...</i>
<ul style="list-style-type: none"> <li>A map shows where places are located and the features of places.</li> <li>Human features are built by people</li> <li>Physical features are natural</li> <li>A town is a built up area.</li> <li>Huntingdon is a town where I live. It is in England.</li> <li>There is a river in our community. This is a physical feature.</li> <li>There are shops and houses in our community. These are human features.</li> </ul>	<ul style="list-style-type: none"> <li>Observe the geography in my area</li> <li>Talk about the physical and human features of my local area (river, soil, house, town).</li> <li>Ask and answer to simple (geographical) questions (e.g. what is this place like?)</li> <li>Make observations about where things are.</li> <li>Describe the location of features and routes on a map using the right words E.g. near and far, left and right.</li> <li>Make a simple picture map (Park Life walk)</li> <li>Use photographs to recognise (basic) human and physical features</li> </ul>	<ul style="list-style-type: none"> <li>Exploring our school grounds</li> <li>There are different features in our local environment</li> </ul>
<b>Vocabulary:</b> <b>House:</b> a building where people live. <b>Human feature:</b> something built by humans. <b>Map:</b> a diagram to show where places are located and features of places. <b>Physical feature:</b> features that are naturally created. <b>River:</b> a large, natural stream of water flowing into a sea, a lake or another river. <b>Shop:</b> a building where things are sold. <b>Town:</b> a built up area		<b>Images:</b>  

## Spring 2 – Geography - UK

Knowledge <i>I know...</i>	Skills <i>I can...</i>	Links back to <i>I remember...</i>
<ul style="list-style-type: none"> <li>London is the capital city of England.</li> <li>Cardiff is the capital city of Wales.</li> <li>Edinburgh is the capital city of Scotland.</li> <li>Belfast is the capital city of Northern Ireland.</li> <li>The UK is made up of 4 countries (England, Northern Ireland, Scotland and Wales).</li> <li>Maps show where places are</li> </ul>	<ul style="list-style-type: none"> <li>Ask and answer (simple geographical) questions</li> <li>Make observations about where things are</li> <li>Use a map, atlas and globe to find the UK</li> <li>Use photographs to recognise landmarks and human and physical features.</li> <li>Name countries and capital cities of the UK.</li> </ul>	<ul style="list-style-type: none"> <li>Investigating my school grounds</li> <li>Huntingdon is in England</li> <li>There is a river in our community. This is a physical feature</li> <li>There are shops and houses in our community. These are human features</li> <li>Exploring human and physical features at the Park (Park life)</li> </ul>
<b>Vocabulary:</b> <b>Capital:</b> a city or town where the central government of the country is <b>City:</b> a place that is larger than a town <b>Country:</b> an area of land that has its own government <b>Globe:</b> model of the earth <b>Landmark:</b> human or physical feature which is well known in an area and can represent that place. <b>Map:</b> a diagram to show where places are located and features of places. <b>UK:</b> United Kingdom (England, Northern Ireland, Scotland and Wales)		<b>Images:</b>     

## Summer 1 – Geography – Wider world - Australia

Knowledge <i>I know...</i>	Skills <i>I can...</i>	Links back to <i>I remember...</i>
<ul style="list-style-type: none"> <li>There are seven continents in the world</li> <li>There are five oceans in the world</li> <li>Huntingdon and Sydney have opposite seasons.</li> <li>Huntingdon is a town. It has a river running through.</li> <li>Huntingdon has factories, houses, offices, shops, Castle Hill.</li> <li>Sydney is a city. It has a river going through.</li> <li>Sydney has a natural harbour, several beaches (most famous is Bondi beach), on the coast (Pacific Ocean) and Blue Mountains.</li> </ul>	<ul style="list-style-type: none"> <li>Name and locate some of the seven continents and five oceans.</li> <li>Use a map, globe or atlas to locate hot and cold areas of the world.</li> <li>Explore similarities and differences between the human and physical geography in Australia.</li> <li>Ask and answer simple geographical questions.</li> <li>Make observations about where things are.</li> <li>Compare human and physical features of different places.</li> <li>Use a map, atlas and globe to locate countries, continents and oceans.</li> </ul>	<ul style="list-style-type: none"> <li>The UK is made up of 4 countries (England, Northern Ireland, Scotland and Wales).</li> <li>The capital cities of the UK (London, Edinburgh, Cardiff, Belfast).</li> <li>Queen Elizabeth was the queen of the UK and Australia, it is now King Charles III</li> <li>The UK flag and Australian flag comparison.</li> <li>Learning the continents and oceans during routine (throughout KS1)</li> <li>Huntingdon is a town in England.</li> <li></li> </ul>
<b>Vocabulary:</b> <b>Country:</b> an area of land that has its own government <b>Continent:</b> a large land mass, typically a group of countries. <b>Human feature:</b> something built by humans. <b>Ocean:</b> a very large expanse of water. <b>Sea:</b> smaller than oceans and usually located where the land and ocean meets. <b>Physical feature:</b> features that are naturally created. <b>River:</b> a large, natural stream of water flowing into a sea, a lake or another river.		<b>Images:</b> 